

NORTHSTAR TRUST/HANKE

Baseline Documentation

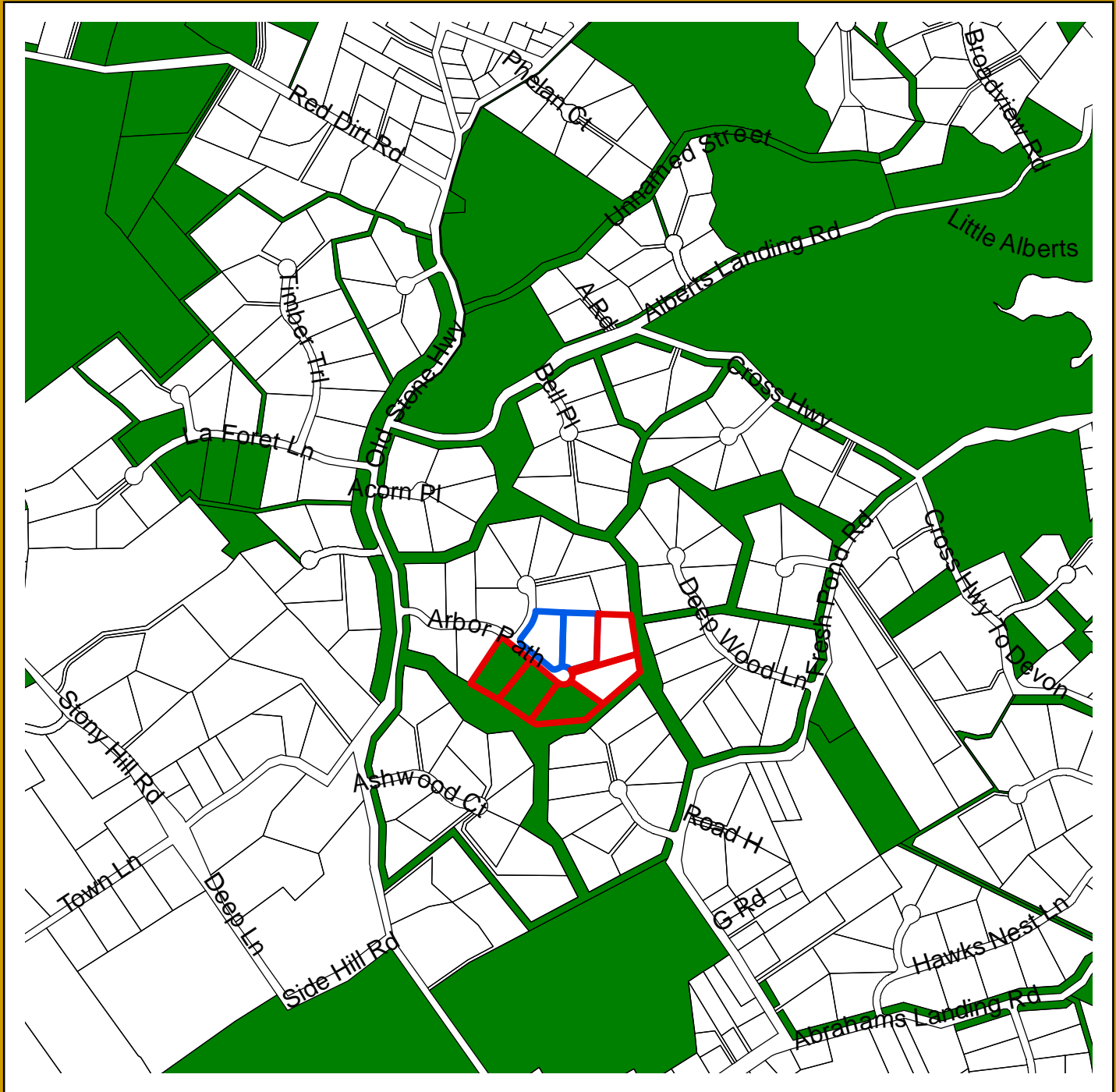


**Suffolk County Tax Map
300-126-1-18.32, 150-7-1 & 2
22, 32 & 40 Arbor Ln.
Area: 13 Acres
Town of East Hampton, New York**

The Community Preservation Fund Law was enacted to help protect and preserve open and undeveloped lands in the Town of East Hampton and the Incorporated Villages, including wetlands, woodlands, agricultural lands, shorelands and the other natural resources of the town; for the purposes of protecting historic places and properties within the town; and for the purpose of providing the town's visitors and residents with outdoor recreational opportunities.

CPF Properties




CARTOGRAPHY - BARNABY FRIEDMAN - 3/21



Prepared by
THE TOWN OF EAST HAMPTON
 Suffolk County, New York

Suffolk County Real Property Tax Service
 COPYRIGHT 2021, COUNTY OF SUFFOLK, N. Y.
 Real Property Taxmap parcel linework used with permission of
 Suffolk County Real Property Tax Service Agency (R.P.T.S.A.)

TOWN OF EAST HAMPTON
Northstar Trust/Hanke Properties
13 Acres
Amagansett School District

-  Park, Nature Preserve or Recreation Area,
 SCTM # 300-126-1-18.26, 0300-126-1-18.27, 300-126-1-18.32,
 0300-150-7-1 & 0300-150-7-2: 41, 37, 22, 32, 40 Arbor Path
-  In Contract to close in 2022, SCTM # 300-126-1-18.30, 0300-126-1-18.31
 33 Arbor Path & 6 Wooded Circle
-  Protected Land



1 inch = 1,000 feet





East Hampton Town Board

159 Pantigo Road
East Hampton, NY 11937

Carole Brennan
Town Clerk

www.ehamptonny.gov

ADOPTED

Meeting: 12/05/19 06:30 PM

RESOLUTION 2019-1330

DOC ID: 22246

The Northstar Trust SPH NPH CPF Acquisition

SCHEDULE PUBLIC HEARING - REAL PROPERTY ACQUISITION

Purported Owner: The Northstar Trust

**Location: 22, 32, 40, 41, 37 & 33 Arbor Path, and 6 Woodedge Circle,
Amagansett**

SCTM #: 300-126-1-18.32, 300-150-7-1, 300-150-7-2, 300-126-1-18.26, 300-126-1-18.27, 300-126-1-18.30 & 300-126-1-18.31

WHEREAS, the Town of East Hampton is considering the purchase of approximately **13 acres** of land located on **22, 32, 40, 41, 37 & 33 Arbor Path, and 6 Woodedge Circle, Amagansett** which lands are identified on the Suffolk County Tax Map as SCTM # **300-126-1-18.32, 300-150-7-1, 300-150-7-2, 300-126-1-18.26, 300-126-1-18.27, 300-126-1-18.30 & 300-126-1-18.31**; and

WHEREAS, the proposed purchase price is **\$1,000,000.00** for each of **seven parcels to be acquired over three years (three parcels in 2020, two parcels in 2021, and the remaining two parcels in 2022)**, for a total of **\$7,000,000** plus survey, title, prorated tax, and recording charges; and

WHEREAS, the purpose of said acquisition is the establishment of parks, nature preserves or recreation areas; and

WHEREAS, the Town's proposed funding source is Community Preservation Funds; and

NOW, THEREFORE, BE IT RESOLVED, that pursuant to § 247 of the General Municipal Law and § 64-e (8) of the Town Law of the State of New York, the Town Board will hold a public hearing to consider the acquisition of the above described property, reputedly owned by **The Northstar Trust** at a cost to the Town of East Hampton not to exceed **\$7,000,000.00** over three years, plus reasonable survey, title, prorated tax, and recording charges. Said public hearing to be held in the Town Board Meeting Room, East Hampton Town Hall, 159 Pantigo Road, East Hampton, New York, on **December 19, 2019** at 6:30 p.m. or as soon thereafter as this matter may be heard; and be it

FURTHER RESOLVED, that the Town Clerk is hereby directed to publish a Notice of Public Hearing in the **December 12, 2019** edition of the East Hampton Star.

NOTICE OF PUBLIC HEARING

TAKE NOTICE that the Town Board of the Town of East Hampton will hold a public hearing pursuant to § 247 of the General Municipal Law and § 64-e (8) of the Town Law of the State of New York on **December 19, 2019** at 6:30 p.m. in the Town Board Meeting Room, Town Hall, 159 Pantigo Road, East Hampton, New York, or as soon thereafter as this matter may be heard, to consider the Town's acquisition for the establishment of parks, nature preserves or recreation areas, with Community Preservation Funds of vacant

property located at **22, 32, 40, 41, 37 & 33 Arbor Path, and 6 Woodedge Circle, Amagansett**, reputedly owned by **The Northstar Trust**, and consisting of approximately **13 acres** of land, at a cost to the Town of East Hampton not to exceed **\$1,000,000.00 for each of seven parcels to be acquired over three years (three parcels in 2020, two parcels in 2021, and the remaining two parcels in 2022), for a total of \$7,000,000** plus reasonable survey, title, prorated tax, and recording charges, said property being described on the Suffolk County Tax Map as **SCTM #300-126-1-18.32, 300-150-7-1, 300-150-7-2, 300-126-1-18.26, 300-126-1-18.27, 300-126-1-18.30 & 300-126-1-18.31**

Any person or party wishing to be heard with respect to the foregoing may do so, in person or by agent or by attorney, or by written comment addressed to the East Hampton Town Clerk, 159 Pantigo Road, East Hampton, New York 11937 and actually received by the date and time of the public hearing as set forth herein.

Dated: **December 5, 2019**

FINANCIAL IMPACT:

No impact for SPH NPH

RESULT:	ADOPTED [UNANIMOUS]
MOVER:	David Lys, Councilman
SECONDER:	Sylvia Overby, Councilwoman
AYES:	Burke-Gonzalez, Lys, Overby, Bragman, Van Scoyoc

INVASIVE PLANT ASSESSMENT OF TOWN OF EAST HAMPTON PRESERVES

Preserve Name: HANKE
 SCTM #: 126-1-18.26, 18.27, 18.31, 18.32 / 150-7-1,2
 Size: 13 acres

Date of Survey: 2/7/2020
 Surveyed by: A. DRAKE

Species	Present on site	On road edge	Along trails	Interior	Scattered	Dense	Confined area	Comments
Autumn olive <i>Elaeagnus umbellata</i>								
Bamboo <i>Bambusa sp.</i>								
Black locust <i>Robinia pseudoacacia</i>								
Burning bush <i>Euonymus alatus</i>								
Bush honeysuckle <i>Lonicera sp.</i>								
Common mullein <i>Verbascum thapsus</i>								
Garlic mustard <i>Alliaria petiolata</i>								
Japanese angelica <i>Aralia elata</i>								
Japanese black pine <i>Pinus thunbergii</i>								
Japanese barberry <i>Berberis thunbergii</i>								
Japanese holly <i>Ilex crenata</i>								
Japanese honeysuckle <i>Lonicera japonica</i>								
Japanese stilt grass <i>Microstegium vimineum</i>								
Japanese knotweed <i>Polygonum cuspidatum</i>								
Mile-a-minute <i>Polygonum perfoliatum</i>								
<i>Miscanthus sp.</i>								
Mugwort <i>Artemisia sp.</i>								
Multiflora rose <i>Rosa multiflora</i>								
Norway maple <i>Acer platanoides</i>								
Oriental bittersweet <i>Celastrus orbiculatus</i>								
<i>Phragmites communis</i>								
Porcelain berry <i>Ampelopsis brevipedunculata</i>								
Privet <i>Ligustrum sp.</i>								
Spotted knapweed <i>Centaurea maculosa</i>								
Tree of heaven <i>Ailanthus altissima</i>								
<i>Vinca sp.</i>								
<i>Wisteria sp.</i>								
Wineberry <i>Rubus phoenicolasius</i>								

General Description: NO INVASIVES FOUND.