

CONSTRUCTION DOCUMENTS

NO	DATE	REVISION
0	12/07/16	FOR REVIEW: SPM
1	02/14/17	FOR FILING: SPM
2	06/09/17	REVISED TOWER: SPM
3	06/21/17	REVISED ANT. HGT.: SPM
4	06/30/17	FOR FILING: SPM
5	09/11/18	REV. TOWER LOCATION: SPM
6	12/10/18	PER EHPD COMMENTS: SPM
7	01/31/19	PER TOWN COMMENTS: SPM

DESIGN PROFESSIONALS OF RECORD

PROF: SCOTT M. CHASSE P.E.
COMP: APT ENGINEERING
ADD: 3 SADDLEBROOK DRIVE
KILLINGWORTH, CT 06419

OWNER: TOWN OF EAST HAMPTON
ADDRESS: 159 PANTIGO ROAD
EAST HAMPTON, NY 11937

NOTE:
IT IS A VIOLATION OF NEW YORK STATE
EDUCATION LAW ARTICLE 145, SECTION
7209 (2) FOR ANY PERSON, UNLESS
ACTING UNDER THE DIRECTION OF A
LICENSED PROFESSIONAL ENGINEER OR
LAND SURVEYOR, TO ALTER AN ITEM IN
ANY WAY. IF AN ITEM BEARING THE SEAL
OF AN ENGINEER OR LAND SURVEYOR IS
ALTERED, THE ALTERING ENGINEER OR
LAND SURVEYOR SHALL AFFIX TO THE
ITEM HIS SEAL AND THE NOTATION
"ALTERED BY" FOLLOWED BY THE
SIGNATURE AND THE DATE OF SUCH
ALTERATION, AND A SPECIFIC
DESCRIPTION OF THE ALTERATION.

**VERIZON AT
"WAINSCOTT"**

SITE: WAINSCOTT NORTHWEST ROAD
ADDRESS: EAST HAMPTON, NY 11937

APT FILING NUMBER: NY141NB530

PROJECT CODE: 2007245727

LOCATION CODE: 181557

VZ CM: KU DRAWN BY: CSH



DATE: 12/07/16 CHECKED BY: SPM

SHEET TITLE:

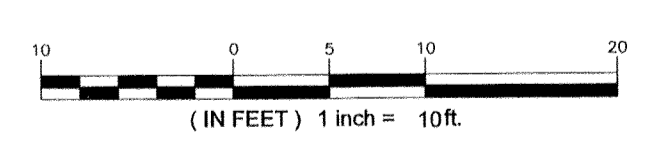
ELEVATIONS

SHEET NUMBER:

A-2



1 NORTH ELEVATION
SCALE: 1" = 10'-0"



NEW TOWER NOTE
NEW TOWER LIGHTING AND MARKINGS AS
REQUIRED BY THE F.A.A. AND/OR TOWN OF EAST
HAMPTON TO BE DETERMINED.

NOTE: SEE SHEET A-3 FOR LIST OF COLORS AND
MATERIALS FOR ALL PROPOSED EQUIPMENT

TOWER NOTE:
EXIST. 130' LATTICE TOWER TO BE REMOVED
ONCE ALL EXISTING TENANT CABLES,
ANTENNAS, APPURTENANCES & MOUNTS HAVE
BEEN RELOCATED TO NEW TOWER BY OTHERS.
EXIST. TOWER FOUNDATION TO REMAIN.

2 WEST ELEVATION
SCALE: 1" = 10'-0"

