
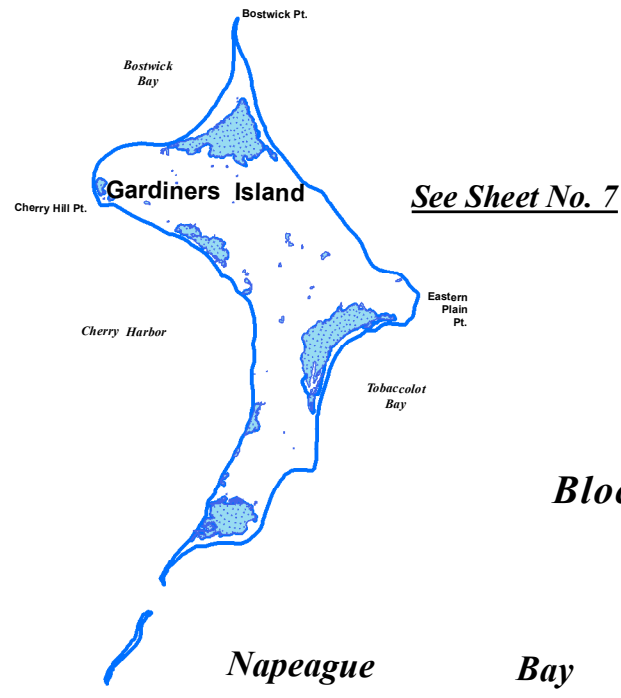
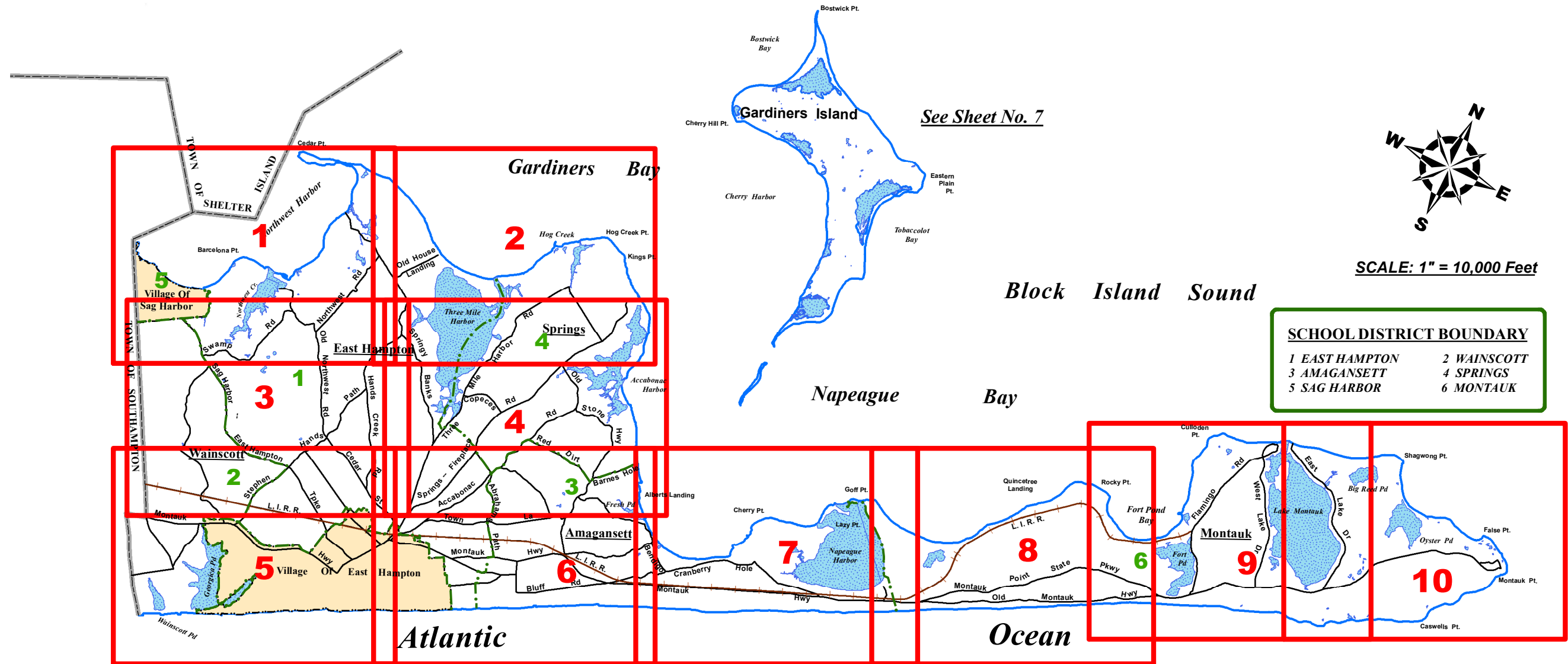




Important Notice: This map is intended solely for the purpose of delineating the boundaries of zoning use districts and zoning overlay districts as fixed by the Town Board. No representation is made as to the accurate location of property boundaries, coastal and water features, and streets shown on this map. The depiction on this map of any lot, parcel, or property boundary does not in any way imply that the lot, parcel, or property boundary shown thereon has been approved or recognized as valid by the Town of East Hampton.

TOWN OF EAST HAMPTON USE DISTRICT (ZONING) MAP

Adopted September 16, 1994



SCALE: 1" = 10,000 Feet

SCHOOL DISTRICT BOUNDARY	
1 EAST HAMPTON	2 WAINSCOTT
3 AMAGANSETT	4 SPRINGS
5 SAG HARBOR	6 MONTAUK

Prepared By
THE TOWN OF EAST HAMPTON
Suffolk County, New York

COVER SHEET / SHEET INDEX